Ordnance Survey Ireland Licence No. EN 0006026 © Ordnance Survey Ireland/Government of Ireland.

This drawing should not be scalled. Dimensions to be verified on site.
Any discrepancies should be referred to the Engineer prior to work being put in hand.
This drawing is the property of Waterman Moylan Consulting Engineers Limited and is issued on the condition that it is not copied, reproduced, retained or disclosed to any unauthorized person, either wholly or in part without the consent in writing of
Waterman Moylan Consulting Engineers Limited
Block S East Point Business Park Dublin D03 H3F4 Ireland t +353 1 664 8900

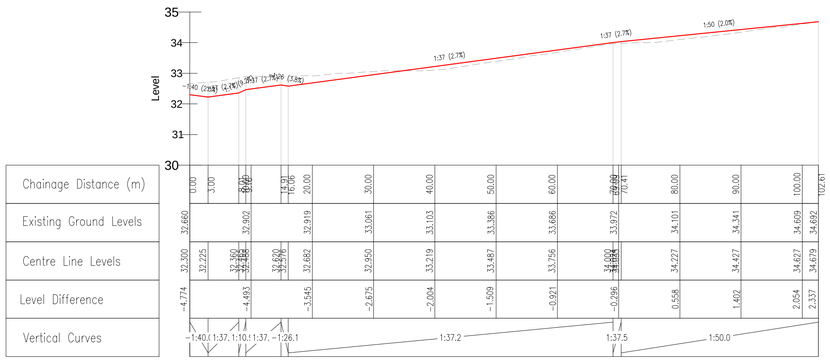

4 – LONGSECTION
SCALE: H 1:500,V 1:100. DATUM: 30.000

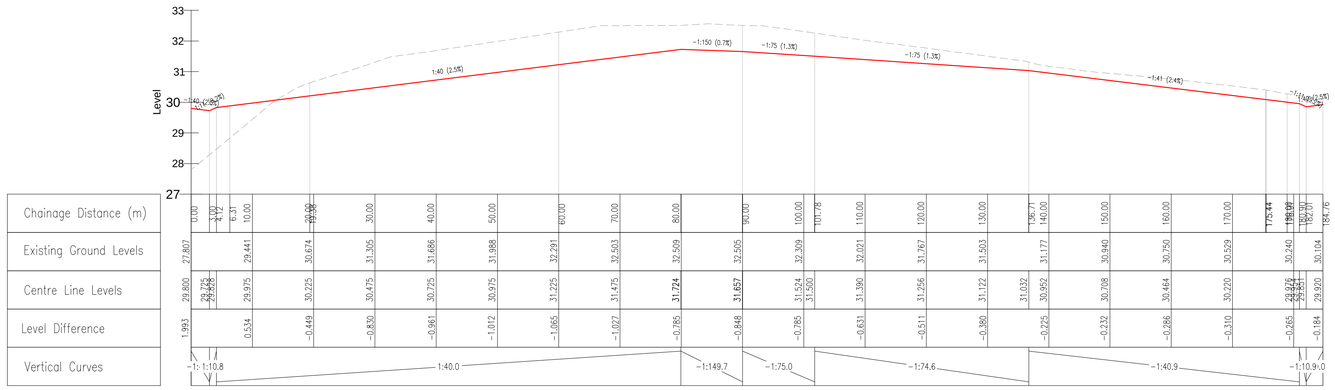

8 – LONGSECTION
SCALE: H 1:500,V 1:100. DATUM: 27.000



5 – LONGSECTION
SCALE: H 1:500,V 1:100. DATUM: 27.000

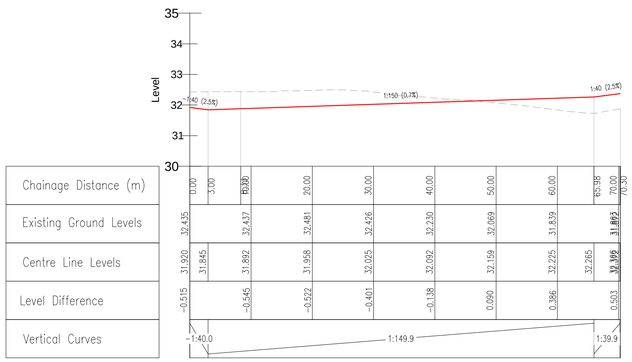

6 – LONGSECTION
SCALE: H 1:500,V 1:100. DATUM: 30.000

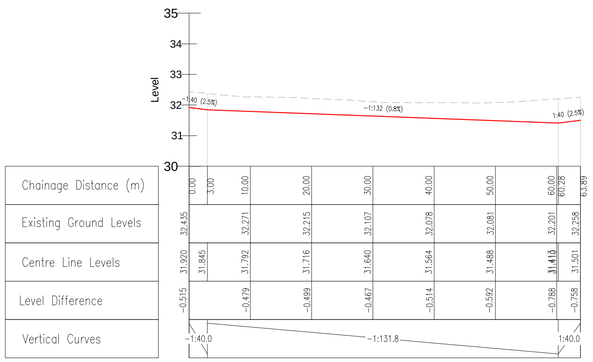

9 – LONGSECTION
SCALE: H 1:500,V 1:100. DATUM: 30.000

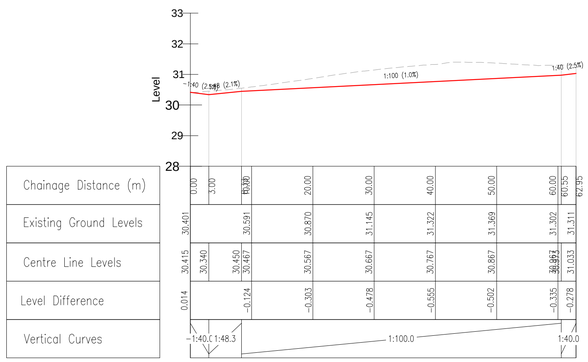

10 – LONGSECTION
SCALE: H 1:500,V 1:100. DATUM: 28.000

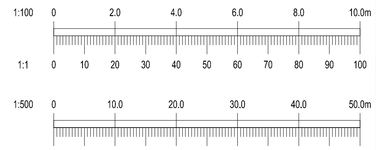

Rev	Date	Description	By	Chk
-	23/10/2026	ISSUED FOR PLANNING	MS	IW

Amendments

Project
MIXED USE DEVELOPMENT AT TINAHASK UPPER, MONEY BIG & MONEY LITTLE, ARKLOW, Co. WICKLOW

Title
PROPOSED ROADS LONGITUDINAL SECTIONS
SHEET 3 OF 5

Client
CASTLETHORN

waterman moylan

BLOCK S, EASTPOINT BUSINESS PARK, ALFIE BYRNE ROAD, DUBLIN D03 H3F4 IRELAND. Tel: (01) 664 8900
Email: info@waterman-moylan.ie www.waterman-moylan.ie

Status
PLANNING

Designed By	Approved	Waterman Ref
NM	IW	26-035
Drawn By	Date	Scales @ A1
MS	OCT. 2026	AS SHOWN

Project - Originator - Volume - Level - Type - Role - Number: ARK - WAT - ZZ - XX- DR - P - 0107
Revision: -

Drawing Location: N:\Projects\2026-035 Arklow South\Drawings\Waterman Moylan\Civil\Planning\Autocad Drawings\ARK-WAT-ZZ-XX-DR-P-0105-0109 - Proposed Roads Longitudinal Sections.dwg
Date: Oct 23, 2026 - 8:28am